












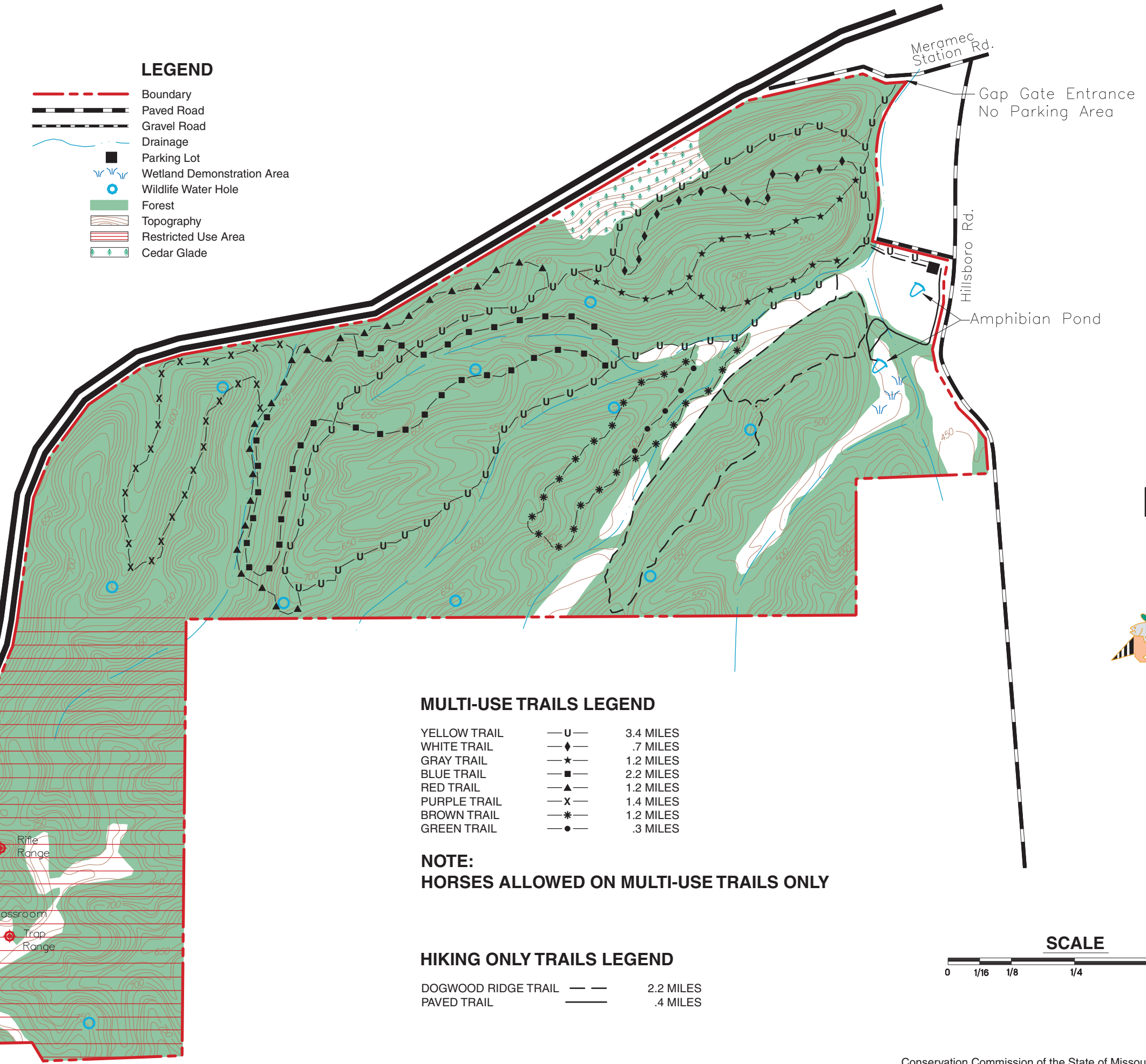
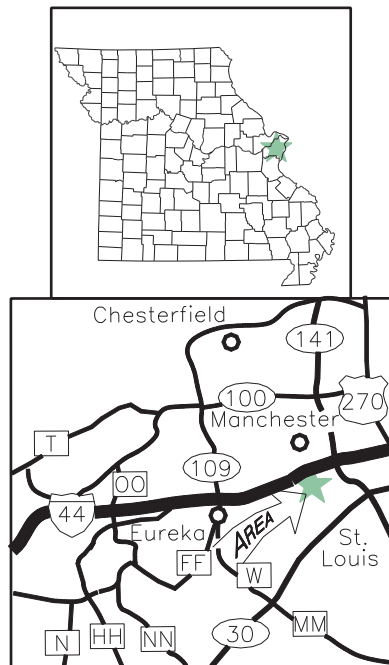
FOREST 44 CONSERVATION AREA

ST. LOUIS COUNTY
958 ACRES

LEGEND

-  Boundary
-  Paved Road
-  Gravel Road
-  Drainage
-  Parking Lot
-  Wetland Demonstration Area
-  Wildlife Water Hole
-  Forest
-  Topography
-  Restricted Use Area
-  Cedar Glade

VICINITY MAP



Meramec Station Rd.
Gap Gate Entrance
No Parking Area

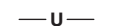



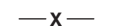



Hillsboro Rd.

Amphibian Pond

Antire Road
44
50



Rifle Range
Classroom
Trap Range

MULTI-USE TRAILS LEGEND

- | | | |
|--------------|---|-----------|
| YELLOW TRAIL |  | 3.4 MILES |
| WHITE TRAIL |  | .7 MILES |
| GRAY TRAIL |  | 1.2 MILES |
| BLUE TRAIL |  | 2.2 MILES |
| RED TRAIL |  | 1.2 MILES |
| PURPLE TRAIL |  | 1.4 MILES |
| BROWN TRAIL |  | 1.2 MILES |
| GREEN TRAIL |  | .3 MILES |

NOTE:
HORSES ALLOWED ON MULTI-USE TRAILS ONLY

HIKING ONLY TRAILS LEGEND

- | | | |
|---------------------|---|-----------|
| DOGWOOD RIDGE TRAIL |  | 2.2 MILES |
| PAVED TRAIL |  | .4 MILES |



SCALE

